



BUCKET LIST
TICKED



DAOCHENG YADING

Magical and Mysterious Land

11D10N



Bucket List Ticked (FB Page)



www.bucketlistticked.com



+60 16-741 7250 (Customer Service)
+60 16-741 8106 (Admin)



bucketlistticked.travel@gmail.com

✧ Every inch of land here is a painting. Sitting here is a pleasure. ✧ This is a dreamland in the world. This is the spiritual homeland we desire most and feel most real. The real Shangri-La picturesque and fairyland-like. Everything seems to be in the illusion. The sky is so blue, the clouds are so white, and the snow-capped mountains are so sacred. All this comes so naturally and pure without any impurities.

No wonder people who have been there sighed and said:
If you don't believe in heaven, then please visit to Daocheng Yading!

★ Daocheng

Historically known as "Daoba", it is located in the southern part of Ganzi Tibetan Autonomous Prefecture, Sichuan Province, China. The altitude ranges from 2,000 meters to 6,032 meters, with an area of 7,325.5 square kilometers and a total population of about 30,000, of which Tibetans account for 96%. It governs two towns and twelve townships: Jinzhu Town, Shangri-La Town (formerly known as Riwa Township), Sangdui Township, Shengmu Township, Banghe Township, Sela Township, Julong Township, Dengbo Township, Mula Township, Chitu Township, Mengzi Township, Geka Township, Jijia Township, and Oyatong Township. The county government is located in Jinzhu Town. The Yading Nature Reserve in Daocheng is a well-known snow mountain tourist destination, and the 3 Mountains is known as one of the 10 most beautiful mountains in China. After the completion of the Yading Airport, it will further promote the development of local tourism resources. The main temples include Quling Temple.

★ Yading Scenic Area

Located in the southeast of Daocheng, its scenery is almost extinct on earth and is known internationally as "the last pure land on the blue planet". The main attractions in the scenic area are the three "sacred mountains" as well as the Mengzi Grand Canyon, Erchu Mountain, Asi Mountain Park, etc. It is a paradise for photography lovers. The weather in the territory is clear and sunny most of the time, and the natural scenery is beautiful. It is especially famous for the ancient ice relic "Daocheng Ancient Ice Cap". Spring and summer in Yading are always intertwined, and various flowers are dotted on the passing roads to show their splendor. When the most intoxicating autumn leaves embrace the snowy peaks in autumn, the blue water and the sky become the same color. And winter with the coming of cold wind and heavy snow covers every corner of Aden.

Daocheng Yading

This mysterious place hidden in Yading Village, Daocheng County, Ganzi Prefecture, Sichuan Province, is known as "the last pure land on the blue planet".

THINGS TO NOTE BEFORE REGISTRATION

[Road conditions and accommodation arrangement] The conditions on this route are relatively difficult and the journey is long. The accommodation, meals, and vehicle conditions along the way are not as good as those in the central China areas you have visited in the past. However, we will try our best to arrange the best for you during the trip so that you can have a wonderful journey. In addition, the roads in Ganzi Prefecture, Sichuan are often under construction, and the road conditions are not so good. Please understand that there will be delays to to some unpredictable circumstance.

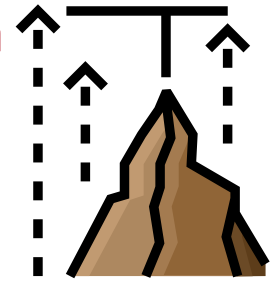
[People with special diseases are not allowed to go] After entering Ganzi Prefecture, the altitude along our route is above 3,600 meters. Most tourists will experience altitude sickness to varying degrees. If you suffer from heart disease (heart disease, coronary artery stenosis, arrhythmia), high blood pressure, diabetes, enlarged prostate, respiratory disease, severe cold, or if the doctor believes it is not suitable for entering the plateau, please consider your own safety. Sorry, you cannot join the tour.

[Weather in Ganzi Prefecture] The daytime sunshine is strong and long - the air on the plateau is thin and transparent, and the average sunshine time is several times longer than that on the plains. Please bring your own sunglasses, sun hats and sunscreen to avoid sunburn, as well as anti-altitude reaction drugs such as Rhodiola rosea, Gaoyuanan, or Acetazolamide (for reference only). If you feel a little unwell, it is especially recommended not to take a hot bath. If you have any questions or feeling unwell during the tour, please feel free to contact your tour guide and tour leader immediately.

[Culture of Ganzi Prefecture] The scenic area is located in a Tibetan area. Please respect the religious beliefs and folk customs of local ethnic minorities during your travels. The transportation, accommodation, and sightseeing spots of this itinerary are absolutely arranged with the smoothest itinerary. In case of special circumstances such as landslides, road obstructions, vehicle breakdowns, local government actions, tourist attraction holidays, accommodation hotel adjustments, and other force majeure factors, or due to adjustments to aircraft take-off and landing times, transfer points, and entry and exit points, the itinerary may be changed. The company reserves the right to change the itinerary. If any additional costs are incurred due to force majeure factors in the local area, they must be borne by the passengers themselves.

What should I pay attention to when going to Daocheng Yading? About altitude sickness ?

KNOW MORE



- Before entering Tibetan area, you should get enough sleep and rest. You can take anti-altitude sickness medicines such as Acetazolamide, Rhodiola rosea, and Gauyuanan in advance. People with colds, severe hypertension, and heart disease should not enter the plateau.
- Stay optimistic. If you have any psychological burden, it will aggravate the altitude sickness and delay the body's adaptation to the plateau climate. Everyone will feel altitude sickness to varying degrees when entering the plateau, such as headache, chest tightness, shortness of breath, nausea, vomiting, insomnia, etc. Generally, after 1-2 days, the above symptoms will gradually ease or disappear.
- When you first arrive at the plateau, take more rest, drink more water and eat more fruits, and refrain from smoking and drinking. Do not run or do strenuous exercise;
- After entering the plateau, do not take a shower or wash your hair for the first few days, keep warm, and do not catch a cold. People with altitude sickness should not take a shower during the period of altitude sickness, as taking a shower at this time can cause pulmonary edema and cerebral edema, both of which are more serious.
- Daocheng Yading has a plateau monsoon climate with a large temperature difference between morning and evening. In summer, you should prepare long sleeves, long pants, windbreakers, short sleeves, etc. (summer is the rainy season, remember to bring raincoats and umbrellas); in winter, prepare windbreakers, fleece jackets, down jackets (recommended after mid-October), autumn jackets, thick long sleeves, warm gloves (preferably waterproof), and heat packs (power outages are common in winter, so if you don't have an electric blanket to prevent power outages, you can stick on a heat pack to keep warm).

The above is just a suggestion for reference only

"Journey to the Magical and Mysterious Land" Daocheng Yading

Daocheng Yading in October ~ the most beautiful secret place pursued by every traveler

1) Mount Siguniang

Maobi Bridge is the best place to enjoy the panoramic view of Mount Siguniang. Standing on Maobi Bridge and looking around, you can see four peaks arranged in sequence. When surrounded by clouds and mist, Mount Siguniang is full of mystery and as beautiful as a fairyland.




2) Mount Ge'nyen

Mount Ge'nyen is part of the "Haizi Mountain Ancient Ice Cap", the largest and most typical ancient ice cap in the Qinghai-Tibet Plateau and even in the world.



3) Jiaju Tibetan Village

In Tibetan, it means hundreds of households. The Tibetan village climbs up from the Dajin River Valley to the foot of the Kapama peaks. The entire village is continuous along the undulating mountains. On the hillside with a relative height difference of nearly a thousand meters, Tibetan-style buildings are scattered on the hillside. Among the green trees.



4) Moshi Park

A national 4A-level tourist attraction, a geological science center, one of the birthplaces of King Gesar, and one of the eight beauties of Daofu. A world geological wonder, the only plateau stone forest landscape in China



5) Poplar Forest

It is the world's highest altitude (3740 meters) and largest artificial poplar forest. The 10,000 mu artificial poplar forest is golden in autumn, with yellow leaves on the branches shining in the sun, like pieces of golden foam hanging on the trees, as if the whole world is shrouded in golden splendor, which is very spectacular.



6) Second visit to Yading

Arrange a second visit to Yading, visit both the short and long routes in Yading scenic area one by one without any regrets.



There is a 360-degree observation deck at an altitude of about 4,000 meters. When the weather is good, you can see the Yala Snow Mountain (one of the four sacred mountains in China's Tibetan area, the main peak is covered with snow all year round, and the sacred mountain has a very high prestige locally), the King of Shu Mountains Gongga Snow Mountain (7,556 meters), and the Golden Mountain in the Sunlight. The wide view is very shocking!

7) Yuzixi - Golden Mount



8) Mugecuo Scenic Area

Also known as Kangding Love Song Scenic Area, it is located in the middle section of Gongga Mountains. There are many other alpine lakes and hot springs nearby, and the pristine forests, grasslands and snow-capped mountains blend together.



旅程BUCKET LIST



- ✓01 **[Mount Ge'nyen] (Private Scenic Spot)** - A Part of the "Haizi Mountain Ancient Ice Cap", the largest and most typical ancient ice cap trace in the Qinghai-Tibet Plateau and even in the world.
- ✓02 **[Yuzixi]** - One of the secret places in the itinerary, you can see the golden mountain in the sun when the weather is good
- ✓03 **[Maobi Bridge]** is the best place to enjoy the panoramic view of Mount Siguniang. Standing on Maobi Bridge and looking around, you can see four peaks arranged in sequence. When surrounded by clouds and mist, Mount Siguniang is full of mystery and as beautiful as a fairyland.
- ✓04 **[Jiaju Tibetan Village]** means hundreds of households in Tibetan language. The Tibetan Village climbs up from the Dajin River Valley to the foot of the Kapama Peaks. The entire mountain village meanders along the undulating mountains.
- ✓05 **[Moshi Park]** National 4A-level tourist attraction, geological science center, one of the birthplaces of King Gesar, one of the eight beauties of Daofu. A world geological wonder, the only plateau stone forest landscape in China
- ✓06 **[Poplar Forest]** Ten thousand mu of artificial poplar forest is golden in autumn. The yellow leaves on the branches shine brightly in the sun, like pieces of golden foam hanging on the trees, as if the whole world is shrouded in golden splendor, which is very spectacular.
- ✓07 **[Yading Scenic Area]** Specially arrange a second visit to Yading, visit the long and short routes in Yading Scenic Area one by one, leaving no regrets
- ✓08 **[Tibetan Song and Dance Show]** Includes must-see song and dance performances to better interpret the stories of the three sacred mountains
- ✓09 **[VIP 2+1 Bus]** special arrangement for the whole journey, provide more comfortable journey



11D10N DAOCHENG YADING ITINERARY

CHENGDU·MT. SIGUNIANG·DANBA·YAJIANG·LITANG·RIWA·DAOCHENG·XINDUQIAO·KANGDING

(THE ITINERARY MAY BE ADJUSTED DUE TO VARIOUS UNCONTROLLABLE FACTORS)

DAY 1

Kuala Lumpur/Singapore **Chengdu**
Take a flight to Chengdu, Sichuan Province

Accommodation (or similar class):
Tianfu International Hotel

DAY 2

Chengdu **Siguniang Mountain**

- **[Mt. Siguniang]** The snow-capped peaks at an altitude of 6250 meters stand before you; the snow-white peaks pierce the blue sky, surrounded by white clouds, The Siguniang Mountain is covered with snow all year round, and is known as the "Queen of Shu Mountains".
- **[Maobi Bridge]** Maobi Bridge is the best place to enjoy the panoramic view of Mount Siguniang. Standing on Maobi Bridge and looking around, you can see four peaks arranged in sequence. When surrounded by clouds and mist, Mount Siguniang is full of mystery and as beautiful as a fairyland.
- **[Shuangqiaogou]** (include tramcar) The scenery in the valley of nearly 30 kilometers will give you a feast for your eyes. When the car arrives at the Ginseng Fruit Terrace, you will see a leisurely scene of cattle and sheep grazing on the lawn, clear streams flowing through the terraces, and clear yellow sea buckthorn forests all around. Surrounded by trees, clouds, blue sky, white clouds, and snow-capped mountains, it feels like being in a paradise.

Accommodation (or similar class):
Yueshan Resort

Meals:
 Breakfast
Lunch
Dinner

Driving distance:
Chengdu - Siguniang Mt
About 5 hours drive

DAY 3

Siguniang Mountain **Danba**

- **[Changpinggou]** (include tramcar) The whole scenic area is 29KM, and the tour takes about 4 hours: visit the ruins of the Lama Temple, Toudaoping, Erdaoping, Tangbai Ancient Road, Kushu Beach, Tibetan villages, Chongchongjiao Waterfall Lianghekou, Hongshi Town, Wooden Mule, Mushroom Stone, Camel Peak and other attractions, cross the primeval forest, cross the stream, and look at the snow-capped mountains in the distance. Of course, it is quite arduous. In this valley, if the weather is fine, you can see the Siguniang Mount

Accommodation (or similar class):
Jimei Hotel

Meals:
 Breakfast
Lunch
Dinner

Driving distance:
Mount Siguniang - Danba
About 2.5 hours by car



11D10N DAOCHENG YADING ITINERARY

CHENGDU·MT. SIGUNIANG·DANBA·YAJIANG·LITANG·RIWA·DAOCHENG·XINDUQIAO·KANGDING




(THE ITINERARY MAY BE ADJUSTED DUE TO VARIOUS UNCONTROLLABLE FACTORS)


DAY 4

Danba  Xinduqiao  Yajiang

- **[Jiaju Tibetan Village]** (include tramcar) In Tibetan, it means hundreds of households. The Tibetan village climbs up from the Dajin River Valley to the foot of the Kapama peaks. The entire village is meandering along the undulating mountains. On the hillside with a relative height difference of nearly a thousand meters, Tibetan-style buildings are scattered on the hillside. Among the green trees. In the China Beauty Pageant organized by China National Geographic magazine in 2005, "Danba Zangzhai" represented by Jiaju Zangzhai was ranked first among the "Six Most Beautiful Ancient Rural Towns in China".
- Stop and enjoy - **[Yala Snow Mountain Observation Deck]**
- **[Moshi Park]** is a national 4A-level tourist attraction, a geological science popularization center, one of the birthplaces of King Gesar, and one of the eight beauties of Daofu. It is a world geological wonder, the only plateau stone forest landscape in China, and a diversified scenic spot integrating sightseeing, experience, scientific research, and popular science value.
- **[Tagong Grassland]** In summer and autumn, the scenery of Tagong Grassland is picturesque. On the green grass, a wide variety of wild flowers bloom in brilliant colors. When tourists wander in the sea of flowers, they feel like they are floating in the air. In the morning when the sun is just rising, smoke rises from the black tents of the herdsmen scattered on the grassland, and the aroma of milk and tea wafts from time to time.
- **[Xinduqiao]** The fascinating natural atmosphere and ubiquitous scenery, "Photographer's Paradise" is located at the fork of the south and north lines of National Highway 318. It is a picturesque paradise. Magical light, boundless grasslands, winding streams, golden cypress trees, rolling mountains, scattered Tibetan villages, cattle and sheep grazing peacefully... The plain scenery of western Sichuan blooms beautifully.

 **Accommodation (or similar class):**
Yidu Hotel

 **Meals:**
Breakfast 
Lunch 
Dinner 

 **Driving distance:**
Danba - Xinduqiao
About 3 hours drive

Xinduqiao - Yajiang
About 2 hours drive

11D10N DAOCHENG YADING ITINERARY

CHENGDU-MT. SIGUNIANG-DANBA-YAJIANG-LITANG-RIWA-DAOCHENG-XINDUQIAO-KANGDING

(THE ITINERARY MAY BE ADJUSTED DUE TO VARIOUS UNCONTROLLABLE FACTORS)

DAY 5

Yajiang Litang

- **[Mount Ge'nyen - Private Attractions]** A rare and unpopular attraction on the Sichuan-Tibet line - the Eye of Genyen leading to heaven.

Mount Genyen is guarded by snow-capped mountains like petals. There are natural ecological scenic spots such as the Eye of Genyen, grasslands, swamps, waterfalls, alpine rock beaches, glaciers, and snow-capped peaks, as well as humanistic ecological scenes such as folk culture and nomadic culture.

**Transfer to the scenic area with 7-seater car, visit the Blacksmith Mountain, Rerikka Hot Spring, Eye of Genyen - view the panoramic view of Genyen Sacred Mountain, the southern slope of Genyen Sacred Mountain, etc.



Accommodation (or similar class):
Litang Hotel



Meals:
Breakfast
Lunch
Dinner



Driving distance:
Yajiang - Litang
About 3 hours drive

DAY 6

Litang Riwa

- **[Sky Road Eighteen Bends Observation Deck]** is located on the road from Yajiang to Litang. The Sky Road Eighteen Bends on Jianziwan Mountain is more than 4,500 meters above sea level.

- **[Daocheng Rabbit Mountain]** is located in the north of Haizi Mountain Nature Reserve. From a distance, it looks like a rabbit's ear standing in the wind. The mountain is very peculiar, with no grass growing on the peak, surrounded by steep glacial peaks and forests, and against the backdrop of the crystal clear Haizi Gate, it is quite spectacular.

- **[Haizishan]** has an average altitude of 4,500 meters. It is the largest ancient ice relic on the Qinghai-Tibet Plateau and is known as the "Daocheng Ancient Ice Cap". Haizi Mountain has a unique landscape: stone rivers, stone seas made of large and small gravels, and ice-eroded lakes (Haizi) of various shapes.

- **[Changqingchun Khor Monastery]** also known as Litang Monastery, is located in Litang County, Ganzi Tibetan Autonomous Prefecture, Sichuan Province. It is the largest Gelugpa monastery in Kham. It was once known as "There are the three major monasteries in Lhasa above, the Anduo Ta'er Monastery below, and the Litang Changqingchun Khor Monastery in the middle".



Accommodation (or similar class):
Holiday Inn Express



Meals:
Breakfast
Lunch
Dinner



Driving distance:
Litang - Haizi Mountain
About 4 hours drive


Haizi Mountain - Riwa
About 5 hours drive

11D10N DAOCHENG YADING ITINERARY

CHENGDU·MT. SIGUNIANG·DANBA·YAJIANG·LITANG·RIWA·DAOCHENG·XINDUQIAO·KANGDING

(THE ITINERARY MAY BE ADJUSTED DUE TO VARIOUS UNCONTROLLABLE FACTORS)


DAY 7

Riwa 


[Yading Scenic Area (including sightseeing cars and battery cars)]

- **[Yading Village]** is 3,900 meters above sea level and is known as the "Last Shangri-La". There are 2 villager groups with a total of 28 households and 183 people. Yading means "sunny place" in Tibetan, hence the name because of the long sunshine.
- **[Luorong Cattle Farm]** At an altitude of 4,150 meters, Luorong Cattle Farm is surrounded by the three sacred mountains of "Risong Gongbu". The Gongga River shuttles through the pasture, and the gurgling forest streams complement the pasture wooden houses, forming a primitive and charming picture. The beautiful scenery brings people into a state of returning to basics.
- View **[Xianuoduoji]** Xianuoduoji Snow Mountain means "Vajrapani Bodhisattva" in Tibetan, with an altitude of 5951.3 meters. In Buddhism, it is a god who eliminates violence and protects the good.
- View **[Yangmaiyoung]** Yangmaiyoung Snow Mountain means "Manjusri Bodhisattva" in Tibetan. It is 6033 meters above sea level, ranking first among the "Three Protectors" Snow Mountains. It represents wisdom and is the highest peak in Daocheng County.
- Challenge **[Milk Sea]** Orongcuo, called Milk Sea in Chinese, is about 4,500 meters above sea level. This lake is a glacial lake, shaped like a water drop. Beside the lake is a soft alpine meadow, and outside are snow-capped mountains and glaciers.

** **[Warm Tips]** **[Milk Lake]** is located at an altitude of about 5,000 meters. The road conditions are quite bad. Some places are similar to rock climbing. If you want to worship the Five-Colored Lake and Milk Lake, it takes about 4 hours to go back and forth. You can hike up the mountain or ride a horse (at your own expense) and must be accompanied by a horseman. (Please go according to your personal physical fitness and be sure to pay attention to safety. Because of the high altitude, there are only horse trails on this section of the road. Guests must choose to ride a horse according to their actual situation.

 **Accommodation (or similar class):**
Holiday Inn Express

 **Meals:**
Breakfast 
Lunch 
Dinner 

 **Driving distance:**
Riwa-Aden Scenic Area
About 40 minutes by car

11D10N DAOCHENG YADING ITINERARY

CHENGDU·MT. SIGUNIANG·DANBA·YAJIANG·LITANG·RIWA·DAOCHENG·XINDUQIAO·KANGDING

(THE ITINERARY MAY BE ADJUSTED DUE TO VARIOUS UNCONTROLLABLE FACTORS)

DAY 8

Riwa Daocheng

[Second entry to Yading Scenic Area (include tramcar)]

- The **[Xian'nairi Sacred Mountain]** is 6,032 meters above sea level. It means Guanyin Bodhisattva in Tibetan. The snow on the top of the mountain never melts all year round. From a distance, it is majestic and majestic, like a Bodhisattva sitting on a lotus platform, embracing a huge pagoda. When the sun rises, the whole mountain is golden and sacred. Yading Village means sunny place in Tibetan. It is named because of its long sunshine time. It is 3,900 meters above sea level and has the reputation of the last Shangri-La. The word Shangri-La first appeared in Locke's book "Lost Horizon", which describes Aden.
- **[Chonggu Temple]** means "the temple at the source of the lake". It is 3,900 meters above sea level and is located at the foot of the Xiannairi Snow Peak. It was first built in the Yuan Dynasty, nearly 800 years ago, and is a Yellow Sect temple. The main hall of the temple enshrines the founder of the Gelug Sect of Tibetan Buddhism.



Accommodation (or similar class):

Daocheng Xiangyun Hotel



Meals:

- Breakfast
- Lunch
- Dinner



Driving distance:

Riwa-Aden Scenic Area
About 40 minutes by car

Yading Scenic Area - Daocheng

About 2 hours drive





11D10N DAOCHENG YADING ITINERARY

CHENGDU·MT. SIGUNIANG·DANBA·YAJIANG·LITANG·RIWA·DAOCHENG·XINDUQIAO·KANGDING

(THE ITINERARY MAY BE ADJUSTED DUE TO VARIOUS UNCONTROLLABLE FACTORS)

DAY 9

Daocheng Xinduqiao

- **【Poplar Forest】** It is the world's highest altitude (3740 meters) and largest artificial poplar forest. Ten thousand mu of artificial poplar forest, in spring, is green, and the world is full of spring; in autumn, it is golden, and the yellow leaves on the branches are golden in the sun, like pieces of gold hanging on the trees, as if the whole world is shrouded in golden splendor, which is very spectacular.
- **【Sangdui Town】** Admire the unique Tibetan residential buildings along the way, the pastures along the road are open and flat, and the river is as gentle as a mirror.
- **【Zunsheng Pagoda】** It is also known as Daocheng White Pagoda, Victory Pagoda, and is called Langjie Qudeng in Tibetan. It is said that when Sakyamuni passed away, many of his relatives prayed for the Buddha's Dharma body to stay forever. The Buddha then asked to build the Zunsheng Pagoda and personally blessed and consecrated it to represent the Dharma body.
- **【Kazila Mountain】** is located in Sichuan Province, 4718 meters above sea level. Due to the high altitude, trees are even scarcer, and it is mainly alpine meadows. Looking at the mountains here, the mountains are stacked one after another, one layer farther than the other, and the color is lighter than the other, all the way to the horizon. It really feels like walking on the "Sky Road". When crossing the Kazila Mountain, the fog began to dissipate, and the clouds in the sky began to increase. Sometimes it was pure white, and sometimes it was dark and psychedelic, changing rapidly. However, only in her arms can you feel this beautiful scenery. Kazila

Cross the **【Zheduo Mountain】** and arrive at Xinduqiao.

- **【Yuzixi】** Located on the top of a mountain in Yuzixi Village, Xinduqiao Town, Kangding City, Ganzi Prefecture, Sichuan Province, west of Mount Gongga, 4,200 meters above sea level, surrounded by snow-capped mountains, it has become a popular viewing platform in recent years. Viewing the Golden Mountain in the Sunlight (depending on the weather)



Accommodation (or similar class):
Sun Tribe Hotel



Meals:
Breakfast
Lunch
Dinner



Driving distance:
Daocheng - Sangdui Town
 About 30 minutes by car

Sangdui Town - Litang
 About 2 hours drive

Litang - Yajiang
 About 2.5 hours by car


Yajiang - Xinduqiao
 About 1.5 hours by car

11D10N DAOCHENG YADING ITINERARY


CHENGDU-MT. SIGUNIANG-DANBA-YAJIANG-LITANG-RIWA-DAOCHENG-XINDUQIAO-KANGDING

(THE ITINERARY MAY BE ADJUSTED DUE TO VARIOUS UNCONTROLLABLE FACTORS)





DAY 10


Kangding  **Chengdu**

- **[Mugecuo Scenic Area]** (including tramcar) is also known as Kangding Love Song Scenic Area, The scenic area covers an area of about 350 square kilometers and consists of six scenic spots: Dajuan Gorge, Saimaping, Seven-Colored Sea, Yaochi Boiling Spring, Mugecuo and Red Sea Grassland.
- **[Luding Bridge]** located in the west of Luding, Ganzi Tibetan Autonomous Prefecture, Sichuan Province. People often call it the Dadu River Cable Bridge. It is the gateway to Ganzi Prefecture, the throat of Kangzang transportation, and an important channel from inland Sichuan to the Kangzang Plateau.
- **[Red Lake]** Red Lake faces the snow-capped peaks of Bijia Mountain. When the weather is clear, the water is clear and the sky is blue. The surface of Red Lake is like a mirror, and the snow-capped peaks are reflected in the lake, just like a fairyland. Against the backdrop of the setting sun, the snow-capped peaks here are dyed golden, which is very spectacular. Red Lake is an ideal place to photograph alpine lakes.

 **Accommodation (or similar class):**
Crowne Plaza Hotel

Meals:

 Breakfast 
Lunch 
Dinner 

 **Driving distance:**
Xinduqiao - Mugecuo Scenic Area
About 1.5 hours by car




Luding Bridge - Chengdu
About 3 hours drive

DAY 11

Chengdu  **Kuala Lumpur/Singapore**

- **[Kuanzhai Alley]** Kuanzhai Alley consists of 45 quadrangle courtyards in the style of the late Qing Dynasty and the early Republic of China, garden buildings with both artistic and cultural heritage, newly built boutique hotels and other distinctive architectural complexes. It is not only the last relic of the "Thousand-year-old Shaocheng" urban pattern and the century-old authentic architectural pattern of old Chengdu, but also the "only copy" of the northern hutong culture and architectural style in the south.
- **[Taikoo Li Pedestrian Street]** Taikoo Li is a commercial street built on the basis of repairing and rebuilding these "historical relics". Therefore, it abandons the stereotyped high-rise buildings and chooses the courtyard and alley form that old Chengdu loves most.

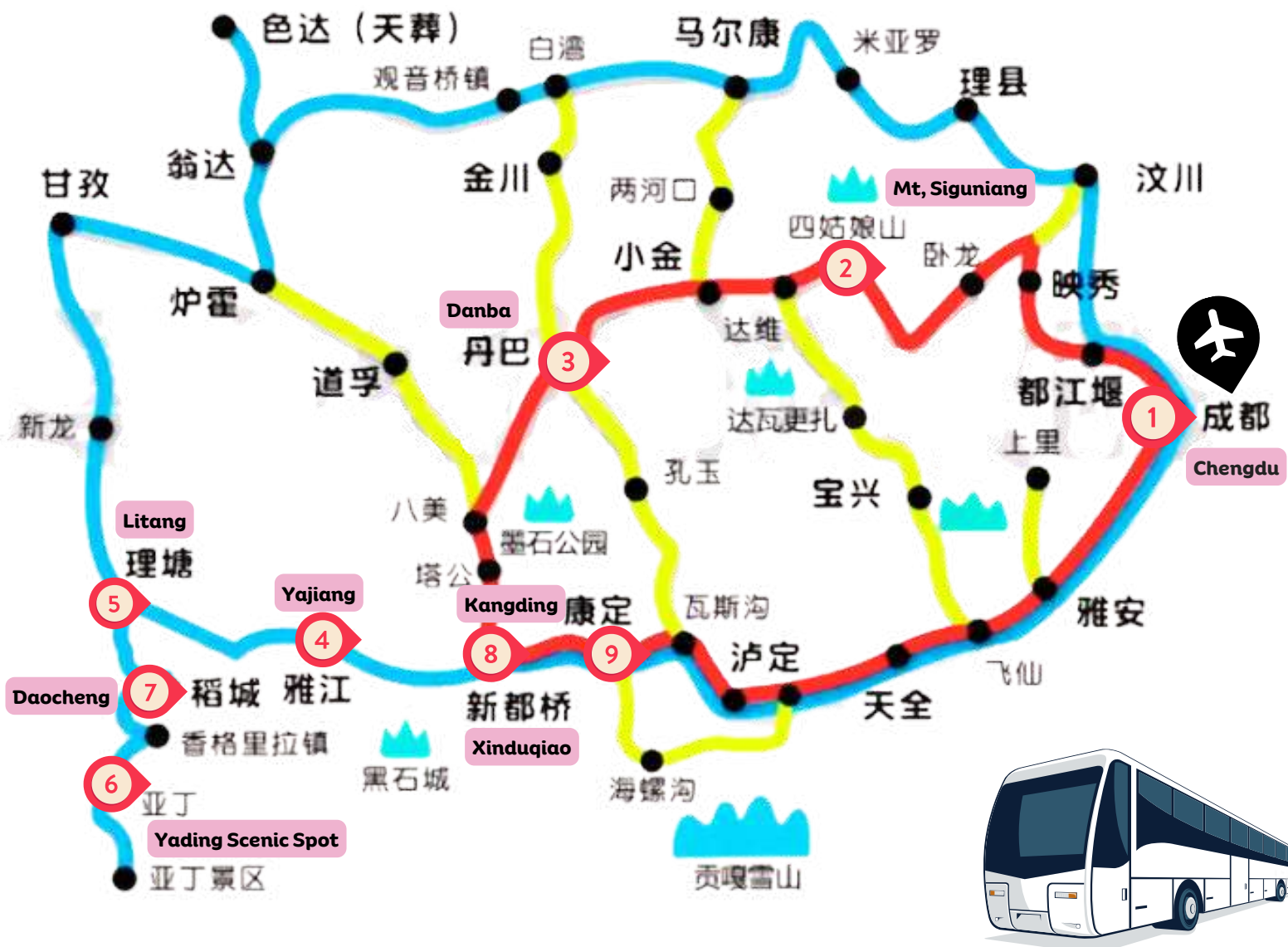
Meals:

 Breakfast 
Lunch 

Note: The itinerary of the first and last day is subject to change according to the final confirmed flight

****In the event of any discrepancy between the English and Chinese itineraries, the Chinese version shall prevail****

Basic Route Map



**There are many scenic spots along the Daocheng Yading route.
Some of the rides seem to take a long time, but you can get off the bus to take photos.

**The driving distance is for reference only. The schedule may vary depending on weather conditions, road conditions, and some uncontrollable circumstances*

**This route is generally quite long, so please be mentally prepared. There are not many rest stops along the way, and if you need help, please heads up in advance.

(The distance is for reference only)

D2 Chengdu - Siguniang Mountain = 5 hours

D3 Siguniang Mountain - Danba = 2.5 hours

D4 Danba - Xinduqiao = 3 hours
Xinduqiao - Yajiang = 2 hours

D5 Yajiang - Litang = 3 hours

D6 Litang - Haizi Mountain = 4 hours
Haizi Mountain - Riwa = 5 hours

D7 Riwa - Yading Scenic Area = 40 minutes

D8 Riwa - Yading Scenic Area = 40 minutes
Yading - Daocheng = 2 hours

D9 Daocheng - Xinduqiao = 7.5 hours
Some attractions along the way

D10 Kangding - Chengdu = 4 hours



TOUR FEE INCLUDE/ EXCLUDE:

INCLUDE



- Full accommodation (covering local 4 and 5-star hotels) (two persons per room)
- Fully comfortable VIP seater bus transfer
- Including tips for local tour guides and drivers
- Accompanied by the photography tour leader throughout the entire journey
- Fullboard Meal arrangements are listed in the itinerary
- Complimentary bottle of mineral water per person per day
- Entrance fee for listed attractions

GIFT~~
Tibetan Song and Dance Show



Memories by tour leader
throughout the
whole journey



EXCLUDE



- Round trip international air tickets
- Respective Chinese Visa (if required)
- All additional personal shopping, meals, expenses
- Tips for tour leaders and waiters etc.
- Travel insurance
- Any financial losses and additional expenses caused by weather, time, road conditions, politics and various other factors beyond our control

⚠️⚠️⚠️Note⚠️⚠️⚠️:

The above itinerary fees may change due to road conditions/weather/flights

TOUR GROUP MATTERS:

- Departure date: October 2024 (based on the date published on the FB page and website)
- Number of group members: 15 adults (full group of 20 people)
- Private tours can arrange their own dates and itineraries with the organizer
- Tour leader: The organizer will make arrangements and adjustments based on the schedules of all tour leaders under Bucket List Ticked and the entry and exit policies of each country.

Tour fee: According to the standard published on the website

Remark:

- For solo travelers, we will try our best to help you find a roommate/need to pay for a single room.
- After the group is formed, the group leader will release the ticket details, and group members need to buy their own tickets and follow up on the status of their tickets.
- Registration is based on remittance deposit, and the number of places is limited and first come, first served.

Terms and Conditions

1. A deposit is required for booking. The full balance must be paid within the specified time limit, no later than 45 days before departure. Failure to comply with this rule may result in cancellation of the reservation and loss of deposit.
 - 2a. Cancellations must be made in writing to avoid any misunderstandings.
 - 2b. If a replacement is not found, cancellation charges will be calculated based on the time we are notified:
 - 45 days or more before departure date - travel deposit is non-refundable
 - 22 - 44 days before departure date - 70% of tour fee non-refundable
 - Within 21 days before departure date - 100% of the tour fee is non-refundable(Other related institutional expenses incurred and non-refundable, such as flight or train tickets, will not be refunded)
3. The company reserves the right to change/cancel the itinerary at any time or Right to postpone tour, no refunds provided.
 - 4a. Tour members must hold an international passport or other recognized travel document valid for at least six months from the date of return; necessary documents such as visas, vaccinations and health certificates required to travel to the destination country are provided by the relevant authorities in each country Require.
 - 4b. The Company is not responsible for refunding expenses, reimbursements or travel prices incurred by members who are refused entry or repatriation due to holding incorrect documents or other reasons.
5. If a group member fails to use the air tickets, accommodation, meals, tours, transportation or any other services included in the group fee due to personal factors, the company will not provide refunds or reductions.
6. The Company reserves the right to cancel or withdraw any itinerary or reservation for a client, or to refuse to accept or retain any person who may endanger the health or safety of other group members, or affect the comfort or enjoyment of others during the trip.
7. It is recommended that all members purchase travel insurance to provide additional protection in case of various unforeseen events.

Please visit the BucketListTicked website for complete terms.

